























The media gallery on this page contains a selection of images from the book, reproduced here in color, to show the landscape where the monasteries are set, the caves at Yungang, and samples of the paintings and sculptures. You can double-click on the images to enlarge them.

A video takes you on a brief tour of the Foguang Monastery.

A Google Earth map of the region is located in a zip file ([Lin\\_Mt.\\_Wutai\\_Tour.kmz.zip](#)), which you can download and open in Google Earth. (If you don't have Google Earth, you can download it here: <https://www.google.com/earth/>) Once you have opened the map, you can click on any of the peaks named on the map or in the index to the left of the map (shown below) to zoom in, to get a closer look at the landscape. You can click on any of the sites or images listed, which are discussed in the book. You can also see many additional photographs of the landscape, art, and architecture taken by other visitors to the region who have posted their photos here.

-  Former site of the Huayan Monastery
-  North Peak Tour
-  Mt. Wutai Range
-  Foguang Monastery
-  Center Peak
-  North Peak
-  East Peak
-  West Peak
-  South Peak
-  Jin'ge Monastery
-  Qingliang Monastery
-  Zhulin Monastery
-  Entrance view
-  Yuhua Monastery
-  Entrance to Qingliang Monastery
-  East Buddha Hall
-  View of the rising hill
-  Overview of Taihuai area
-  Entrance Stairs
-  Fahua Monastery
-  Nanchan Monastery
-  Main Hall of Nanchan Monastery